

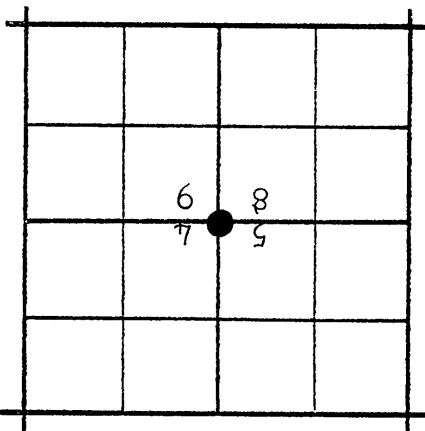
CORNER RESTORATION

SE cor. CORNER sec. 5 TWP 9S RANGE R27E., WM

ORIGINAL SURVEY BY: Aaron S. York

CONTRACT NUMBER: 335

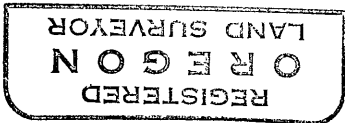
CONTRACT DATE: August 11, 1879



ORIGINAL DESCRIPTION:

78.30 chs. Across River.
 80.00 chs. Set stone 12x10x8 for cor to secs. 4, 5, 8, & 9 and dug pits as per instructions.
 North on a true line between secs. 4 and 5.

RESTORATION BY, STAMP AND DATE:



Robert D. Baggett
 JULY 12, 1963
 ROBERT D. BAGGETT
 558

BAGETT, GRIFFITH & FERGUSON
 170 S. DAYTON - PH. 575-1251
 JOHN DAY, OREGON 97845

January 23, 1971

EVIDENCE FOUND: The original cor. was not found, it has been destroyed by farming operations, as it falls in a field. I place the cor. on the basis of gov't field note calls to the John Day River and to the old Kimberly-Monument road. This position harmoniously relates to other found corners in the area and to existing fencelines.

DESCRIPTION OF MONUMENTS AND ACCESSORIES SET AND METHODS USED:

Show how trees are scribed and basis of bearings, including compass var. from which Set 1 1/2"x3/6" iron pipe 36 ins. in the ground, with brass cap mkd. as shown. A cottonwood, 26" diam., brs. S.74°30'E., 164.0 ft., mkd., T9S R27E S9 BT.

A 2"x24" iron pin brs. S.61°51'E., 103.32 ft.

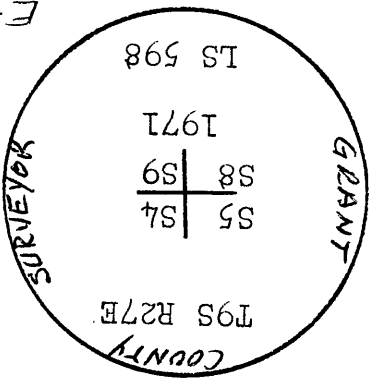
A 2"x24" iron pin brs. S.11°42'W., 96.30 ft.

Surround pipe with stone, and deposit beer bottle at base of pipe.

Complete and file with Office of the Grant

County Surveyor, Grant County, Oregon,

Courthouse, Canyon City, Oregon 97820



True bearings- steel tape.